SoilWorks Commands

Revision No. : v1.1
Revision Date : November 1, 2012
Program Version : SoilWorks 2013 (v1.1)

Contents

SoilWorks Commands

File / 01

***Geometry* / 02**

***Model* / 04**

***Loads and Boundaries* / 07**

***Analysis and Boundaries* / 11**

***Limit Equilibrium Method* / 12**

***1D Consolidation* / 13**

***Foundation* / 14**

***Results* / 15**

***Tools* / 16**

***Windows* / 17**

File

New Project	From the **Main Menu,** select **Main > New Project** From the **Command Line,** type **'New'**
Open	From the **Main Menu,** select **Main > Open** From the **Command Line,** type **'Open'**
Save	From the **Main Menu,** select **Main > Save** From the **Command Line,** type **'Save'**
Save As	From the **Main Menu,** select **Main > Save As** From the **Command Line,** type **'SaveAs'**
Import CAD file	From the **Main Menu,** select **Main > Import > CAD file** From the **Command Line,** type **'ImportCADFile'**
Import Database from another file	From the **Main Menu,** select **Main > Import > Import Database from another file** From the **Command Line,** type **'ImportDB'** or **'IDB'**
Export CAD file	From the **Main Menu,** select **Main > Export > CAD file** From the **Command Line,** type **'ExportCADFile'**
Initial Parameters	From the **Main Menu,** select **Project Settings > Initial Parameter Definition** From the **Command Line,** type **'InitialParameter'** or **'IP'**
Project Information	From the **Main Menu,** select **Main > Project Settings >Project Information** From the **Command Line,** type **'ProjectInformation'** or **'PI'**
Close	From the **Main Menu,** select **Main > Close** From the **Command Line,** type **'CloseProject'** or **'CLOSE'**
Exit SoilWorks	From the **Command Line,** type **'ExitSoilWorks'** or **'EXIT'**
Undo	From the **Command Line,** type **'Undo'** or **'U'**
Redo	From the **Command Line,** type **'Redo'**

Geometry

	Line	From the **Main Menu,** select **Geometry > Create > Line** From the **Command Line,** type **'Line'** or **'L'**
	Arc	From the **Main Menu,** select **Geometry > Create > Arc** From the **Command Line,** type **'Arc'** or **'A'**
	Circle	From the **Main Menu,** select **Geometry > Create > Circle** From the **Command Line,** type **'Circle'** or **'C'**
	Surface	From the **Main Menu,** select **Geometry > Create > Surface** From the **Command Line,** type **'Surface'** or **'S'**
	Rectangle	From the **Main Menu,** select **Geometry > Create > Rectangle** From the **Command Line,** type **'Rectangle'** or **'R'**
	Point	From the **Main Menu,** select **Geometry > Create > Point** From the **Command Line,** type **'Point'** or **'P'**
	Smart Surface	From the **Main Menu,** select **Geometry > Create > Smart Surface** From the **Command Line,** type **'SmartSurface'** or **'SS'**
	Copy	From the **Main Menu,** select **Geometry > Transform > Copy** From the **Command Line,** type **'Copy'** or **'CO'** or **'CP'**
	Move	From the **Main Menu,** select **Geometry > Transform > Copy** From the **Command Line,** type **'Move'** or **'M'**
	Scale	From the **Main Menu,** select **Geometry > Transform > Scale** From the **Command Line,** type **'Scale'** or **'SC'**
	Rotate	From the **Main Menu,** select **Geometry > Transform > ROTATE** From the **Command Line,** type **'Rotate'** or **'RO'**
	Mirror	From the **Main Menu,** select **Geometry > Transform > Mirror** From the **Command Line,** type **'Mirror'** or **'MI'**
	Intersect	From the **Main Menu,** select **Geometry > Modify > Intersect** From the **Command Line,** type **'Intersect'** or **'IN'**
	Extend	From the **Main Menu,** select **Geometry > Modify > Intersect** From the **Command Line,** type **'Extend'** or **'EX'**

	Array	From the **Main Menu,** select **Geometry > Modify > Intersect** From the **Command Line,** type **'Array'** or **'AR'**
	Trim	From the **Main Menu,** select **Geometry > Modify > Trim** From the **Command Line,** type **'Trim'** or **'TR'**
	Offset	From the **Main Menu,** select **Geometry > Modify > Offset** From the **Command Line,** type **'Offset'** or **'O'**
	Chamfer	From the **Main Menu,** select **Geometry > Modify > Chamfer** From the **Command Line,** type **'Chamfer'** or **'CHA'**
	Fillet	From the **Main Menu,** select **Geometry > Modify > Fillet** From the **Command Line,** type **'Fillet'** or **'F'**
	Remove Free Curve	From the **Main Menu,** select **Geometry > Modify > Remove Free Curve** From the **Command Line,** type **'RemoveFreeCurve'** or **'RFC'**
	Reverse Line Axis	From the **Main Menu,** select **Geometry > Modify > Reverse Line Axis** From the **Command Line,** type **'ReverseLine'** or **'RL'**
	Distance	From the **Command Line,** type **'Distance'** or **'DIST'**
	Leader	From the **Command Line,** type **'Leader'**
	M Text	From the **Command Line,** type **'MText**
	Delete	From the **Command Line,** type **'Delete'** or **'ERASE'** or **'E'**
	Layer	From the **Command Line,** type **'LAYER'** or **'LA'** or **'LR'**
	GCS	From the **Command Line,** type **'GCS'**
	Background Mode	From the **Command Line,** type **'BackgroundMode'** or **'BK'**
	Zoom	From the **Command Line,** type **'Zoom'** or **'Z'**

Model

Ground Material Property	From the **Main Menu,** select **Model > Property > Ground Material Property** From the **Command Line,** type **'GroundMaterial'** or **'GM'**
Structural Property	From the **Main Menu,** select **Model > Property > Structural Property** From the **Command Line,** type **'StructuralProperty'** or **'SP'**
Smart Mesh	From the **Main Menu,** select **Model > Mesh > Smart Mesh** From the **Command Line,** type **'SmartMesh'** or **'SM'**
Auto Mesh	From the **Main Menu,** select **Model > Mesh > Auto Mesh** From the **Command Line,** type **'AutoMesh'** or **'AM'**
Auto Mesh	From the **Main Menu,** select **Model > Mesh > Map Mesh** From the **Command Line,** type **'MapMesh'** or **'MM'**
Grid Mesh	From the **Main Menu,** select **Model > Mesh > Grid Mesh** From the **Command Line,** type 'GridMesh' or **'GM'**
Pattern Mesh	From the **Main Menu,** select **Model > Mesh > Pattern Mesh** From the **Command Line,** type **'PatternMesh'** or **'PTM'**
Edge Seed	From the **Main Menu,** select **Model > Mesh > Edge Seed** From the **Command Line,** type **'EdgeSeed'** or **'ES'**
Mach Seed	From the **Main Menu,** select **Model > Mesh > Mach Seed** From the **Command Line,** type **'MatchSeed'** or **'MSD'**
Mach Set	From the **Command Line,** type **'MashSet'**
Edge Seed Table	From the **Command Line,** type **'EdgeSeedTable'**
Create Node	From the **Main Menu,** select **Model > Node > Create Node** From the **Command Line,** type **'CreateNode'** or **'CN'**
Modify Node	From the **Main Menu,** select **Model > Node > Modify Node** From the **Command Line,** type **'ModifyNode'** or **'MDN'**
Merge Nodes	From the **Main Menu,** select **Model > Node > Merge Nodes** From the **Command Line,** type **'MergeNode'** or **'MN'**

	Change Node Csys	From the **Main Menu,** select **Model > Node > Change Node Csys** From the **Command Line,** type **'ChangeNodeLocalAxis'** or **'CNLA'**
	Renumber	From the **Main Menu,** select **Model > Node > Renumber** From the **Command Line,** type **'NodeRenumbering'** or **'NR'**
	Table	From the **Main Menu,** select **Model > Node > Table** From the **Command Line,** type **'NodeTable'** or **'NT'**
	Create Element	From the **Main Menu,** select **Model > Element > Create Element** From the **Command Line,** type **'CreateElement'** or **'CE'**
	Interface Element	From the **Main Menu,** select **Model > Element > Interface Element** From the **Command Line,** type **'InterfaceElement'** or **'CEI'**
	Pile Element	From the **Main Menu,** select **Model > Element > Pile Element** From the **Command Line,** type **'PileElement'** or **'CEP'**
	Link Element	From the **Main Menu,** select **Model > Element > Link Element** From the **Command Line,** type **'LinkElement'** or **'CEL'**
	Spring	From the **Main Menu,** select **Model > Element > Spring** From the **Command Line,** type **'SpringElement'** or **'CES'**
	Surface Spring	From the **Main Menu,** select **Model > Element > Surface Spring** From the **Command Line,** type **'SurfaceSpring'** or **'CESS'**
	Change Element Csys	From the **Main Menu,** select **Model > Element > Change Element Csys** From the **Command Line,** type **'ChangeLocalAxis'**
	Renumber	From the **Main Menu,** select **Model > Element > Renumber** From the **Command Line,** type **'ElementRenembering'**
	Element Details	From the **Main Menu,** select **Model > Element > Element Details** From the **Command Line,** type **'SeeElementDetail'** or **'SD'**
	Table	From the **Main Menu,** select **Model > Element > Table** From the **Command Line,** type **'ElementTable'** or **'ET'**
	Auto-generate Boundary Element	From the **Main Menu,** select **Model > Element > Auto-generate 2D Equivalent Boundary Element** From the **Command Line,** type **'BoudaryElement'** or **'BE'**

	Auto-generate 2D Equivalent Boundary Element	From the **Main Menu,** select **Model > Element > Auto-generate 2D Equivalent Boundary Element** From the **Command Line,** type **'BoudaryElement2DLN'** or **'BE2DLN'**
	Object Information	From the **Main Menu,** select **Foundation > Model > Object Information** From the **Command Line,** type**' QUERY'** or **'Q'**
	View Properties	From the **Main Menu,** select **Foundation > Model > View Properties** From the **Command Line,** type **'ViewProperties'** or **'VP'**
	Node Display	From the **Command Line,** type **'NodeDisplay'** or **'ND'**
	Node Local	From the **Command Line,** type **'NodeLocal'** or **'NLC'**
	Node ID	From the **Command Line,** type **'NodeID'** or **'NI'**
	Element ID	From the **Command Line,** type **'ElementID'** or **'EI'**
	Element Local	From the **Command Line,** type **'ElementLocal'** or **'EL'**

Loads and Boundaries

	Self Weight	From the **Main Menu,** select **Loads | Boundaries > Loads > Self Weight** From the **Command Line,** type **'Self Weight'** or **'SEW'**
	Nodal Loads	From the **Main Menu,** select **Loads | Boundaries > Loads > Nodal Loads** From the **Command Line,** type **'NodalLoad'** or **'NL'**
	Pressure Load	From the **Main Menu,** select **Loads | Boundaries > Loads > Pressure Load** From the **Command Line,** type **'PressureLoad'** or **'PL'**
	Beam Load	From the **Main Menu,** select **Loads | Boundaries > Loads > Beam Load** From the **Command Line,** type **'BeamLoad'** or **'BL'**
	Initial Stress Load	From the **Main Menu,** select **Loads | Boundaries > Loads > Initial Stress Load** From the **Command Line,** type **'InitialStress'** or **'IS'**
	Prestress Load	From the **Main Menu,** select **Loads | Boundaries > Loads > Prestress Load** From the **Command Line,** type **'PrestressLoad'** or **'PSL'**
	Prescribed Displacement Load	From the **Main Menu,** select **Loads | Boundaries > Loads > Prescribed Displacement Load** From the **Command Line,** type **'PrescribedDisplacement'** or **'PD'**
	Nodal Temperature Load	From the **Main Menu,** select **Loads | Boundaries > Loads > Nodal Temperature Load** From the **Command Line,** type **'NodalTemperature'**
	Element Temperature Load	From the **Main Menu,** select **Loads | Boundaries > Loads > Element Temperature Load** From the **Command Line,** type **'ElementTemperature'**
	Temperature Gradient	From the **Main Menu,** select **Loads | Boundaries > Loads > Temperature Gradient** From the **Command Line,** type **'TemperatureGradient'**
	Nodal Mass	From the **Main Menu,** select **Loads | Boundaries | Analysis > Static Load > Nodal Mass** From the **Command Line,** type **'NodalMass'** or **'NMS'**
	Result from Other Case	From the **Main Menu,** select **Loads | Boundaries > Loads > Result from Other Case** From the **Command Line,** type **'ResultFromOtherCase'** or **'RFOC'**
	Combined Load	From the **Main Menu,** select **Loads | Boundaries > Loads > Combined Load** From the **Command Line,** type **'CombinedLoadSet'**

	Load Set	From the **Command Line,** type **'LoadSet'**
	Function	From the **Main Menu,** select **Loads | Boundaries > Functions > Function** From the **Command Line,** type **'Function'**
	Water Level	From the **Main Menu,** select **Loads | Boundaries > Functions > Water Level** From the **Command Line,** type **'WaterLevel'** or **'WL'**
	Smart Support	From the **Main Menu,** select **Loads | Boundaries > Boundaries > Smart Support** From the **Command Line,** type **'AutoSuppport'** or **'AS'**
	Support	From the **Main Menu,** select **Loads | Boundaries > Boundaries > Support** From the **Command Line,** type **'Support'** or **'MS'**
	Change Attribute	From the **Main Menu,** select **Loads | Boundaries > Boundaries > Change Attribute** From the **Command Line,** type **'ChangeAttribute'** or **'CA'**
	Draining Condition	From the **Main Menu,** select **Loads | Boundaries > Boundaries > Draining Condition** From the **Command Line,** type **'DrainingCondition'**
	Non-Consolidation Boundary Element	From the **Main Menu,** select **Loads | Boundaries > Boundaries > Non-Consolidation Boundary Element** From the **Command Line,** type **'NonConsolidationElement'**
	Nodal Head	From the **Main Menu,** select **Boundaries | Analysis > Boundaries > Nodal Head** From the **Command Line,** type **'NodalHead'**
	Nodal Flux	From the **Main Menu,** select **Boundaries | Analysis > Boundaries > Nodal Flux** From the **Command Line,** type **'NodalFlux'**
	Surface Flux	From the **Main Menu,** select **Boundaries | Analysis > Boundaries > Surface Flux** From the **Command Line,** type **'SurfaceFlux'**
	Water Level Boundary	From the **Main Menu,** select **Boundaries | Analysis > Boundaries > Water Level** From the **Command Line,** type **'WaterBoundary'** or **'WB'**
	Seepage Function	From the **Main Menu,** select **Boundaries | Analysis > Boundaries > Seepage Function** From the **Command Line,** type **'SeepageFunction'**
	Boundary Set	From the **Command Line,** type **'BoudarySet'**

	Functions	From the **Main Menu,** select **Loads | Boundaries | Analysis > Response Spectrum > Functions** From the **Command Line,** type **'RSFunction'** or **'RSF'**
	Load Set	From the **Main Menu,** select **Loads | Boundaries | Analysis > Response Spectrum > Load Set** From the **Command Line,** type **'RSLoadSet'** or **'RSL'**
	Functions	From the **Main Menu,** select **Loads | Boundaries | Analysis > Time History Analysis > Functions** From the **Command Line,** type **'THFunction'** or **'THF'**
	Load Set	From the **Main Menu,** select **Loads | Boundaries | Analysis > Time History Analysis > Load Set** From the **Command Line,** type **'THLoadSet'** or **'THL'**
	Ground Acceleration Load	From the **Main Menu,** select **Loads | Boundaries | Analysis > Time History Analysis > Ground Acceleration Load** From the **Command Line,** type **'GroundAccelerationLoad'** or **'GA'**
	Dynamic Nodal Load	From the **Main Menu,** select **Loads | Boundaries | Analysis > Time History Analysis > Dynamic Nodal Load** From the **Command Line,** type **'DynamicNodalLoad'** or **'DNL'**
	Time History Result Function	From the **Main Menu,** select **Loads | Boundaries | Analysis > Time History Analysis > Time History Result Function** From the **Command Line,** type **'THResultFunction'** or **'THRF'**
	Nodal Loads Table	From the **Command Line,** type **'NodalLoadTable'** or **'NLT'**
	Pressure Load Table	From the **Command Line,** type **'FPressureLoadTable'** **or** **'FPLT'**
	Beam Load Table	From the **Command Line,** type **'BeamLoadTable'** **or** **'BLT'**
	Prescribed Displacement Load Table	From the **Command Line,** type **'PrescribedDisplacementTable'**
	Prestress Load Table	From the **Command Line,** type **'PrestressLoadTable'** **or** **'PST'**
	Initial Stress Load Table	From the **Command Line,** type **'InitialStressTable'** **or** **'IST'**
	Nodal Temperature Load Table	From the **Command Line,** type **'NodalTemperatureTable'**

	Element Temperature Load Table 	From the **Command Line,** type **'ElementTemperatureTable'**
	Temperature Gradient Table	From the **Command Line,** type **'TemperatureGradientTable'**
	Supports Table 	From the **Command Line,** type **'SupportsTable'** or **'SPT'**
	Nodal Head Table 	From the **Command Line,** type **'NodalHeadTable'**
	Nodal Flux Table	From the **Command Line,** type **'NodalFluxTable'**
	Surface Flux Table	From the **Command Line,** type **'SurfaceFluxTable'**
	Draining Table	From the **Command Line,** type **'DrainingTable'**
	Non-Consolidation Table 	From the **Command Line,** type **'NonConsolidationTable'**
	Dynamic Nodal Load Table	From the **Command Line,** type **'DynamicNodalLoadTable'**
	Change Attribute Table	From the **Command Line,** type **'ChangeAttributeTable'**
	Change in Drain Property Table 	From the **Command Line,** type **'ChangeDrainTable' or 'ChangeDrainPropertyTable'**
	Transmitting Table	From the **Main Menu,** select **Model > Element > Auto-generate 2D Equivalent Boundary Element** From the **Command Line,** type **'TransmittingTable'** or **'TRMT'**

Analysis and Design

	Construction Stages	From the **Main Menu,** select **Analysis | Design > Construction Stages > Construction Stages** From the **Command Line,** type **'DefineStage'** or **'CS'**
	Stage Models	From the **Main Menu,** select **Analysis | Design > Construction Stages > Stage Models** From the **Command Line,** type **'StageModel'** or **'CSM'**
	Simulate Construction Stages	From the **Main Menu,** select **Analysis | Design > Construction Stages > Simulate Construction Stages** From the **Command Line,** type **'SimulationStage'** or **'SMS'**
	Analysis Case	From the **Main Menu,** select **Analysis | Design > Analysis Control > Analysis Case** From the **Command Line,** type **'AnalysisCase'** or **'AC'**
	Ko Analysi	From the **Main Menu,** select **Analysis | Design > Analysis Control > Ko Analysi** From the **Command Line,** type **'K0Aanlysis'** or **'K0A'**
	Design Option	From the **Main Menu,** select **Analysis | Design > Design and Report Control > Design Option** From the **Command Line,** type **'DesignOption'**
	Tunnel Member	From the **Main Menu,** select **Analysis | Design > Design and Report Control > Tunnel Member** From the **Command Line,** type **'TunnelMember'**
	Adjacent Structure	From the **Main Menu,** select **Analysis | Design > Design and Report Control > Adjacent Structure** From the **Command Line,** type **'AdjacentStructureMember**
	Analysis and Report	From the **Main Menu,** select **Analysis | Design > Analysis and Report** From the **Command Line,** type **'RunAnalysisReport'** or **'RAR'**
	Analysis	From the **Main Menu,** select **Analysis | Design > Analysis** From the **Command Line,** type **'RunAnalysis'** or **'RA'**
	Report	From the **Main Menu,** select **Analysis | Design > Report** From the **Command Line,** type **'RunReport'** or **'RR'**

Limit Equilibrium Method

	Ground Material Property	From the **Main Menu,** select **Limit Equilibrium Method > Property > Ground Material Property** From the **Command Line,** type **'GroundMaterial'** or **'GM'**
	Structural Property	From the **Main Menu,** select **Limit Equilibrium Method > Property > Structural Property** From the **Command Line,** type **'StructuralProperty'** or **'SP'**
	Line Load	From the **Main Menu,** select **Limit Equilibrium Method > Loads > Line Load** From the **Command Line,** type **'LineLoad'** or **'LL'**
	Static Seismic Load	From the **Main Menu,** select **Limit Equilibrium Method > Loads > Static Seismic Load** From the **Command Line,** type **'StaticSeismicLoad'**
	Arc Failure Surface	From the **Main Menu,** select **Main > Limit Equilibrium Method > Boundaries > Arc Failure Surface** From the **Command Line,** type **'CircularSurface'**
	Polygonal Failure Surface	From the **Main Menu,** select **Limit Equilibrium Method > Boundaries > Polygonal Failure Surface** From the **Command Line,** type **'PolygonalSurface'**
	Auto-search Failure Surface	From the **Main Menu,** select **Limit Equilibrium Method > Boundaries > Auto-search Failure Surface** From the **Command Line,** type **'AutoSearchSurface'**
	Arc Passing Limit	From the **Main Menu,** select **Limit Equilibrium Method > Boundaries > Arc Passing Limit** From the **Command Line,** type **'LimitCircularSurface'**
	Water Level	From the **Main Menu,** select **Limit Equilibrium Method > Functions > Water Level** From the **Command Line,** type **'WaterLevel'** or **'WL'**

1D Consolidation

	Ground Material Property	From the **Main Menu,** select **1D Consolidation > Property > Ground Material Property** From the **Command Line,** type **'GroundMaterial'** or **'GM'**
	Drain Property	From the **Main Menu,** select **1D Consolidation > Property > Drain Property** From the **Command Line,** type **'DrainProperty'** or **'DP'**
	Line Load	From the **Main Menu,** select **1D Consolidation > Loads > Line Load** From the **Command Line,** type **'LineLoad** or **'LL'**
	Strength Increase Zone	From the **Main Menu,** select **1D Consolidation > Boundaries > Strength Increase Zone** From the **Command Line,** type **'DefineStrengthZone'** or **'DSZ'**
	Change in Drain Property	From the **Main Menu,** select **1D Consolidation > Boundaries > Change in Drain Property** From the **Command Line,** type **'ChangeDrainProperty1D'** or **'CDP1D'**
	Settlement Calculation Position	From the **Main Menu,** select **1D Consolidation > Boundaries > Settlement Calculation Position** From the **Command Line,** type **'DefineCalculationPosition'** or **'DCP'**
	Water Level	From the **Main Menu,** select **1D Consolidation > Functions > Water Level** From the **Command Line,** type **'WaterLevel'** or **'WL'**
	Preliminary Analysis	From the **Main Menu,** select **1D Consolidation > Parametric Analysis > Preliminary Analysis** From the **Command Line,** type **'PreAalysis'** or **'PA'**
	Drain Spacing	From the **Main Menu,** select **1D Consolidation > Parametric Analysis > Drain Spacing** From the **Command Line,** type **'DefineDrainCTC'** or **'DCTC'**
	Preloading	From the **Main Menu,** select **1D Consolidation > Parametric Analysis > Preloading** From the **Command Line,** type **'Preloading'** or **'PLD'**
	Design Option	From the **Main Menu,** select **1D Consolidation > Report > Design Option** From the **Command Line,** type **'DesignOption'**
	Consolidation Report	From the **Main Menu,** select **1D Consolidation > Report > Consolidation Report** From the **Command Line,** type **'ConsolidationReport'**
	Create Slope Model	From the **Main Menu,** select **1D Consolidation > Convert > Create Slope Model** From the **Command Line,** type **'ConvertToLEM'** or **'C2L'**

Foundation

	Ground Material Property	From the **Main Menu,** select **Limit Equilibrium Method > Property > Ground Material Property** From the **Command Line,** type **'GroundMaterial'** or **'GM'**
	Structural Property	From the **Main Menu,** select **Limit Equilibrium Method > Property > Structural Property** From the **Command Line,** type **'StructuralProperty'** or **'SP'**
	Soil Layer Information	From the **Main Menu,** select **Foundation > Model > Soil Layer Information** From the **Command Line,** type **'DefineSoilLayerInfo'** or **'DSLI'**
	Foundation Type	From the **Main Menu,** select **Foundation > Model > Foundation Type** From the **Command Line,** type **'FoundationInfo'** or **'FDI'**
	Define p-y Curve	From the **Main Menu,** select **Foundation > Model > Define p-y Curve** From the **Command Line,** type **'UserDefinedPyCurve'** or **'UDP'**
	Foundation Load	From the **Main Menu,** select **Foundation > Load & Boundary > Foundation Load** From the **Command Line,** type **'FoundationLoad'** or **'PDL'**
	Water Level	From the **Main Menu,** select **Foundation > Load & Boundary > Water Level** From the **Command Line,** type **'WaterLevel'** or **'WL'**
	Analysis Case	From the **Main Menu,** select **Foundation > Analysis Control > Analysis Case** From the **Command Line,** type **'AnalysisCase'** or **'AC'**
	Analysis and Report	From the **Main Menu,** select **Foundation > Run > Analysis and Report** From the **Command Line,** type **'RunAnalysisReport'** or **'RAR'**
	Analysis	From the **Main Menu,** select **Foundation > Run > Analysis** From the **Command Line,** type **'RunAnalysis'** or **'RA'**
	Report	From the **Main Menu,** select **Foundation > Run > Report** From the **Command Line,** type **'RunReport'** or **'RR'**
	Result File	From the **Main Menu,** select **Foundation > Print Results > Result File** From the **Command Line,** type **'ResultFileManager'** or **'RFM'**

Results

	Result File	From the **Main Menu,** select **Results > Print Results > Result File** From the **Command Line,** type **'ResultFileManager'** or **'RFM'**
	Save As Result Image	From the **Main Menu,** select **Results > Print Results > Save As Result Image** From the **Command Line,** type **'SaveResultImage'**
	Flow Path	From the **Main Menu,** select **Results > Seepage Results > Flow Path** From the **Command Line,** type **'Flow Path'**
	Flux Results	From the **Main Menu,** select **Results > Seepage Results > Flux Results** From the **Command Line,** type **'FlowQuantity'**
	Flux Results	From the **Main Menu,** select **Results > Time History Results > Result Graph** From the **Command Line,** type **'TH ResultGraph'**
	Draw Hysteresis	From the **Main Menu,** select **Results > Time History Results > Draw Hysteresis** From the **Command Line,** type **'THResultPlot'**

Tools

Product	From the **Main Menu,** select **Tools > Services > Product** From the **Command Line,** type **'Product'**
Education	From the **Main Menu,** select **Tools > Services > Education** From the **Command Line,** type **'Education'**
Technical Support	From the **Main Menu,** select **Tools > Services > Technical Support** From the **Command Line,** type **'TechnicalSupport'**
Communication	From the **Main Menu,** select **Tools > Services > Communication** From the **Command Line,** type **'Communication'**
Online Help	From the **Main Menu,** select **Tools > Services > Online Help** From the **Command Line,** type **'F1'** or **'Help'** or **'H'**
Check	From the **Main Menu,** select **Tools > Tools > Check** From the **Command Line,** type **'TechnicalReview'** or **'TRV'**
3D View	From the **Main Menu,** select **Tools > Tools > 3D View** From the **Command Line,** type **'THRDView'** or **'3DView'**
Draw Hysteresis	From the **Main Menu,** select **Tools > Tools > Generate Earthquake Data** From the **Command Line,** type **'SeismicDataGenerator'** or **'SGS'**
Ground Response Analysis	From the **Main Menu,** select **Tools > Tools > Ground Response Analysis** From the **Command Line,** type **'GroundResponseAnalysis'** or **'GRA'**
Preferences	From the **Main Menu,** select **Tools > Preferences > Preferences** From the **Command Line,** type **'Preference'**
Unit System	From the **Main Menu,** select **Tools > Preferences > Unit System** From the **Command Line,** type **'UnitSystem'**
Language	From the **Main Menu,** select **Tools > Language > Language** From the **Command Line,** type **'Language'**
License Registration	From the **Main Menu,** select **Tools > License > License Registration** From the **Command Line,** type **'Register'**
Open GCA	From the **Command Line,** type **'?'**

Window

	Redraw	From the **Main Menu,** select **Window > Display > Redraw** From the **Command Line,** type **'Redraw'**
	Initial View	From the **Main Menu,** select **Window > Display > Initial View** From the **Command Line,** type **'Redraw'** or **'RE'**
	Display Settings	From the **Main Menu,** select **Window > Display > Display Settings** From the **Command Line,** type **'DisplaySetting'** or **'DS'**
	Works Tree	From the **Main Menu,** select **Window > Window > Works Tree** From the **Command Line,** type **'WorksTree'**
	Results Tree	From the **Main Menu,** select **Window > Window > Results Tree** From the **Command Line,** type **'PostTree'**
	Design and Report Tree	From the **Main Menu,** select **Window > Window > Design and Report Tree** From the **Command Line,** type **'DesignTree'**
	Output Window	From the **Main Menu,** select **Window > Window > Output Window** From the **Command Line,** type **'MessageBar'**
	Property Window	From the **Main Menu,** select **Window > Window > Property Window** From the **Command Line,** type **'Property'**
	SoilWorks	From the **Main Menu,** select **Window > Product Information > SoilWorks** From the **Command Line,** type **'SoilWorks'** or **'About'**